

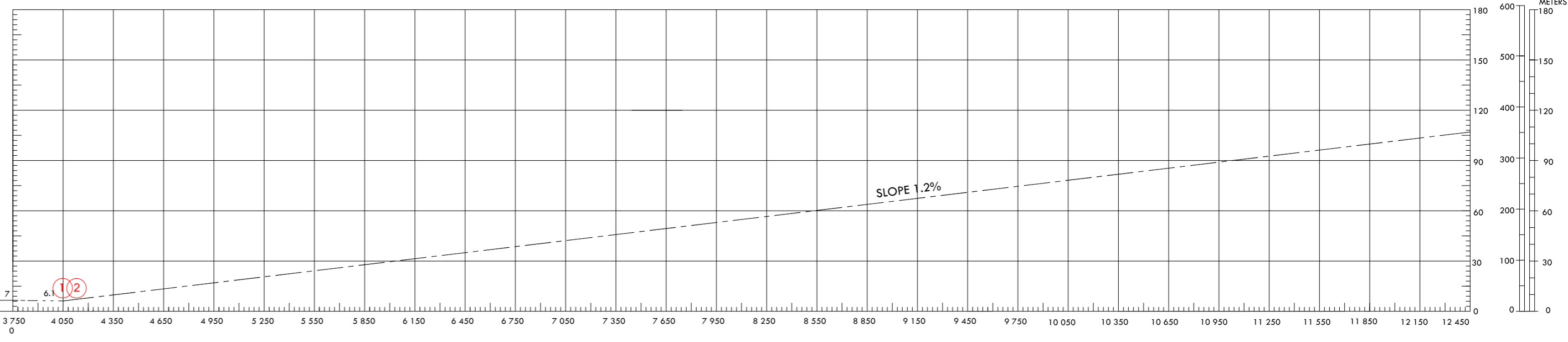
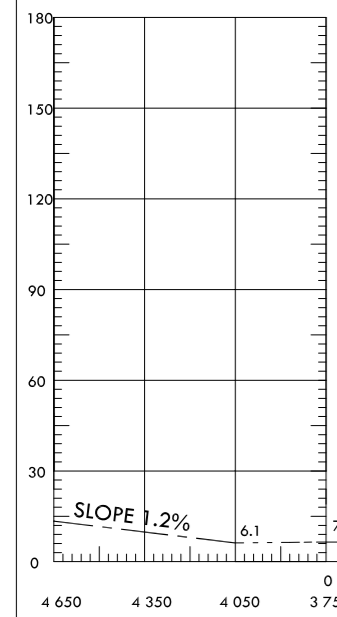
DIMENSIONS AND ELEVATIONS IN METERS

MAGNETIC VARIATION 9° W (2020)

RWY 15L / 33R

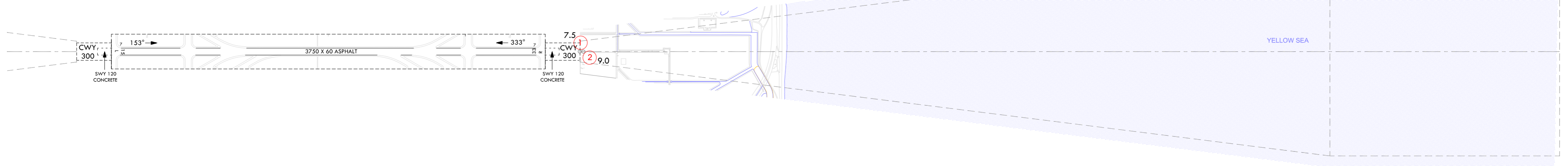
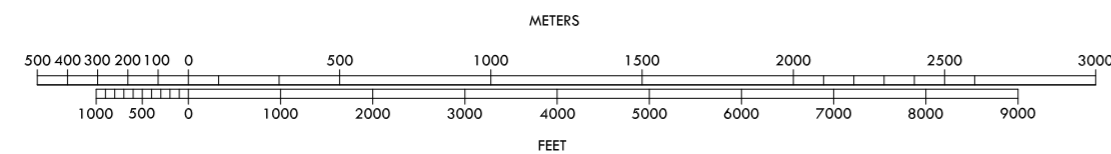
DECLARED DISTANCES

RWY 15L		RWY 33R	
3750	TAKE OFF RUN AVAILABLE	3750	
4050	TAKE OFF DISTANCE AVAILABLE	4050	
3870	ACCELERATE STOP DISTANCE AVAILABLE	3870	
3750	LANDING DISTANCE AVAILABLE	3750	



VERTICAL SCALE 1:2500

HORIZONTAL SCALE 1:25000



ITEM	SYMBOL	
	Plan	Profile
Tree or shrub	*	Identification number
Pole tower spire antenna etc	o	
Building or large structure	■	
Railroad	—+—+—	
Transmission line or overhead cable	— — —	
Peak or Mountain	▲	
Terrain penetrating obstacle plane		
Stopway(SWY)		
Clearway(CWY)		

OBSTACLES					
NO	COORDINATES(WGS-84)		ELEV(AMSL)	ITEM	NOTE
1	37°27'15.0"N	126°27'59.9"E	7.5	Light	
2	37°27'14.7"N	126°28'00.1"E	9.0	Antenna	

ORDER OF ACCURACY

HORIZONTAL 5.0 m
VERTICAL 0.5 m

AMENDMENT RECORD		
NO	DATE	ENTERED BY

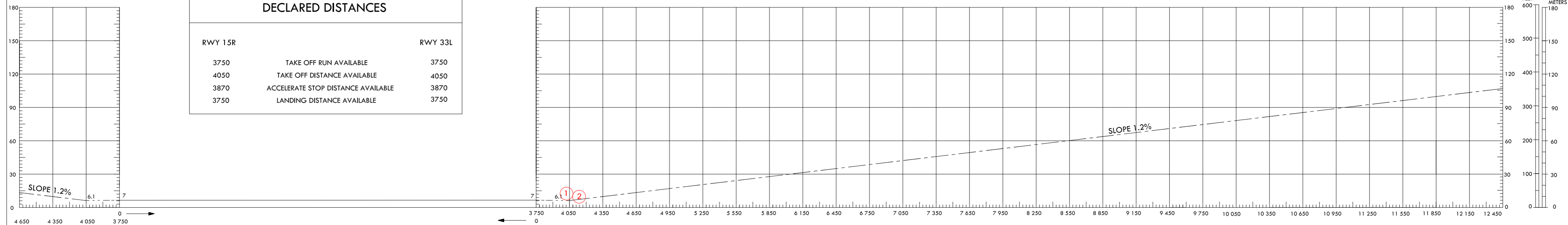
Change : Information of OBST item(landing light → light).

DIMENSIONS AND ELEVATIONS IN METERS

MAGNETIC VARIATION 9° W (2020)

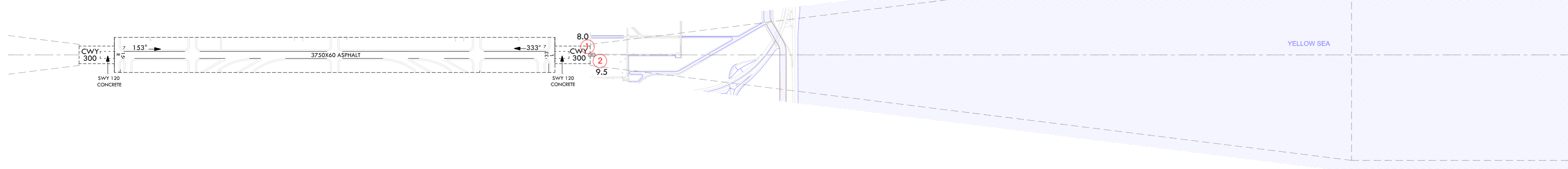
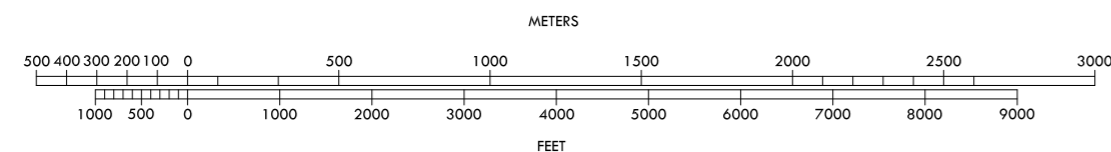
RWY 15R / 33L

DECLARED DISTANCES		
RWY 15R		RWY 33L
3750	TAKE OFF RUN AVAILABLE	3750
4050	TAKE OFF DISTANCE AVAILABLE	4050
3870	ACCELERATE STOP DISTANCE AVAILABLE	3870
3750	LANDING DISTANCE AVAILABLE	3750



VERTICAL SCALE 1:2500

HORIZONTAL SCALE 1:25000



LEGEND		
ITEM	SYMBOL	
	Plan	Profile
Tree or shrub	+	Identification number
Pole tower spire antenna etc	o	
Building or large structure	=	
Railroad	—+—+—+—	
Transmission line or overhead cable	— — — —	
Peak or Mountain	•	
Terrain penetrating obstacle plane	⬭	
Stopway(SWY)	▬▬▬	
Clearway(CWY)	▬▬▬▬▬	

OBSTACLES					
NO	COORDINATES(WGS-84)		ELEV(AMSL)	ITEM	NOTE
1	37°27'07.3"N	126°27'46.1"E	8.0	Light	
2	37°27'06.9"N	126°27'46.4"E	9.5	Antenna	

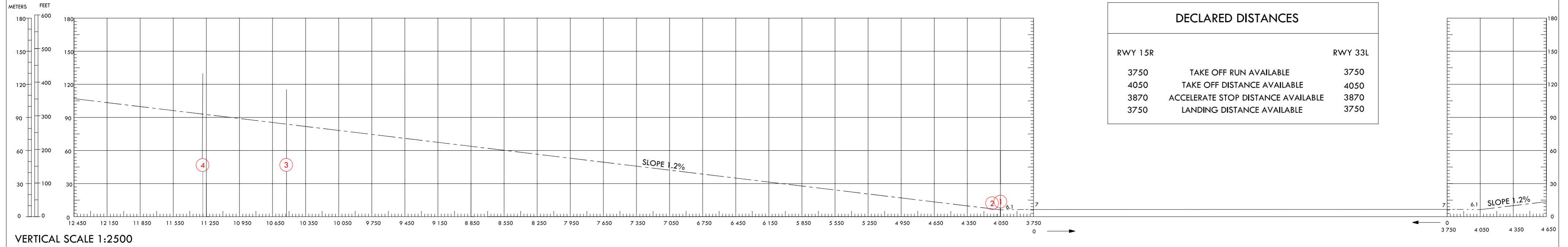
ORDER OF ACCURACY

HORIZONTAL 5.0 m
VERTICAL 0.5 m

AMENDMENT RECORD		
NO	DATE	ENTERED BY

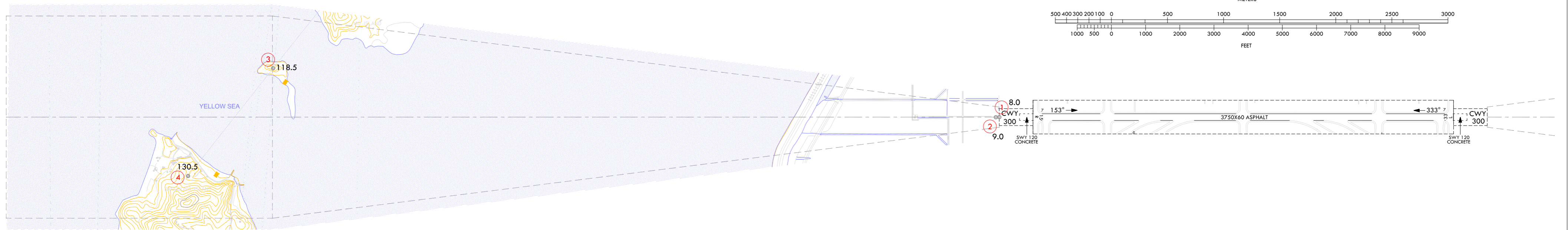
DIMENSIONS AND ELEVATIONS IN METERS

MAGNETIC VARIATION 9° W (2020)



VERTICAL SCALE 1:2500

HORIZONTAL SCALE 1:25000



LEGEND		
ITEM	SYMBOL	
	Plan	Profile
Tree or shrub	*	○
Pole tower spire antenna etc	○	○
Building or large structure	■	■
Railroad	—+—+—	—+—+—
Transmission line or overhead cable	—+—+—	—+—+—
Peak or Mountain	•	•
Terrain penetrating obstacle plane	○	○
Stopway(SWY)	—+—+—	—+—+—
Clearway(CWY)	—+—+—	—+—+—

OBSTACLES					
NO	COORDINATES(WGS-84)		ELEV(AMSL)	ITEM	NOTE
1	37°29'02.4"N	126°26'03.8"E	8.0	Light	
2	37°29'02.7"N	126°26'03.5"E	9.0	Antenna	
3	37°32'01.8"N	126°23'45.6"E	118.5	Tower	
4	37°32'03.9"N	126°22'55.8"E	130.5	Tower	

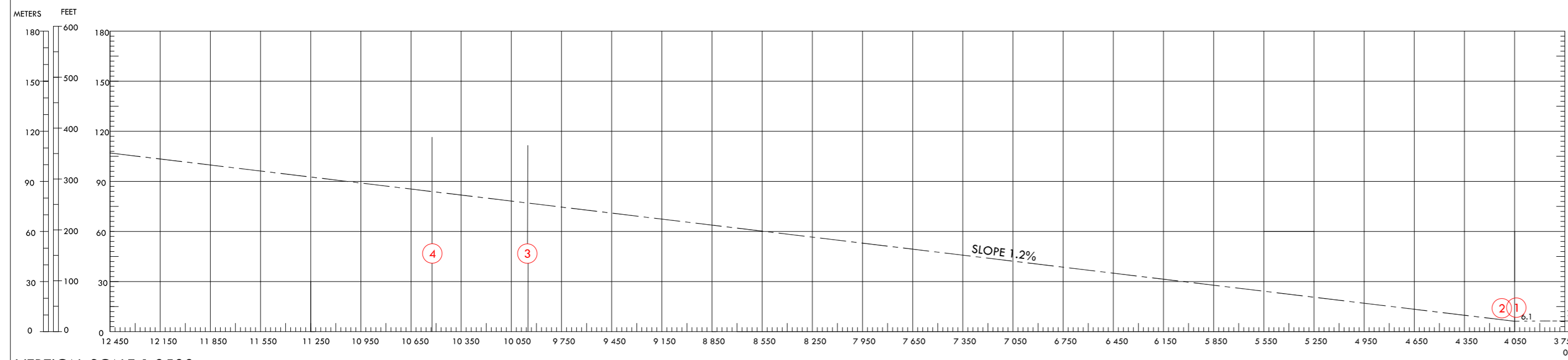
ORDER OF ACCURACY

HORIZONTAL 5.0 m
VERTICAL 0.5 m

AMENDMENT RECORD		
NO	DATE	ENTERED BY

DIMENSIONS AND ELEVATIONS IN METERS

MAGNETIC VARIATION 9° W (2020)



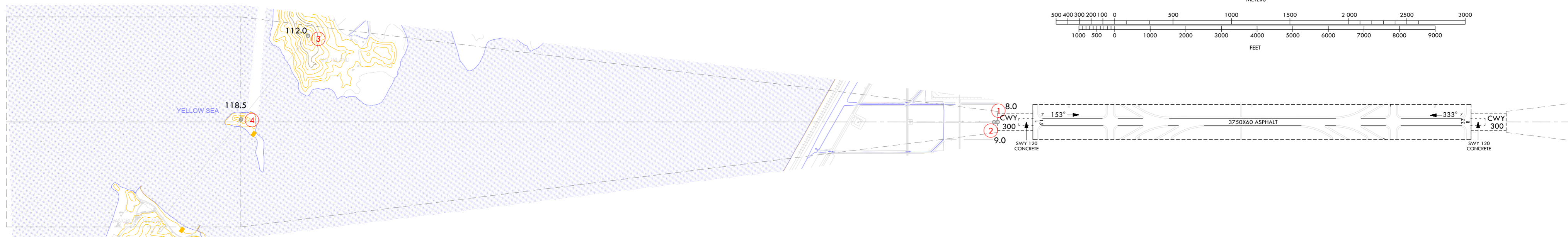
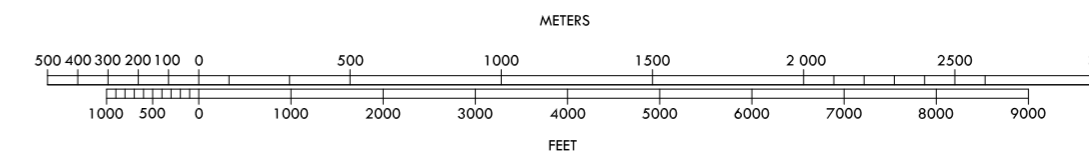
RWY 15L / 33R

DECLARED DISTANCES

RWY 15R		RWY 33L
3750	TAKE OFF RUN AVAILABLE	3750
4050	TAKE OFF DISTANCE AVAILABLE	4050
3870	ACCELERATE STOP DISTANCE AVAILABLE	3870
3750	LANDING DISTANCE AVAILABLE	3750

VERTICAL SCALE 1:2500

HORIZONTAL SCALE 1:25000



ITEM	SYMBOL	
	Plan	Profile
Tree or shrub	*	Identification number
Pole tower spire antenna etc	o	
Building or large structure	*	
Railroad	—+—+—	
Transmission line or overhead cable	—+—+—	
Peak or Mountain	*	
Terrain penetrating obstacle plane		
Stopway(SWY)	I	
Clearway(CWY)	I	

OBSTACLES					
NO	COORDINATES(WGS-84)		ELEV(AMSL)	ITEM	NOTE
1	37°29'10.1"N	126°26'17.5"E	8.0	Light	
2	37°29'10.4"N	126°26'17.2"E	9.0	Antenna	
3	37°32'00.1"N	126°24'22.9"E	112.0	Tower	
4	37°32'01.8"N	126°23'45.6"E	118.5	Tower	

ORDER OF ACCURACY

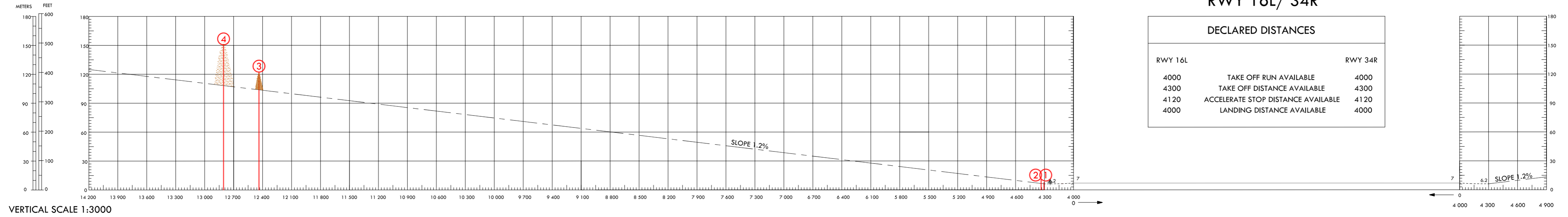
HORIZONTAL 5.0 m
VERTICAL 0.5 m

AMENDMENT RECORD		
NO	DATE	ENTERED BY

Change : Information of OBST item(Landing light → light).

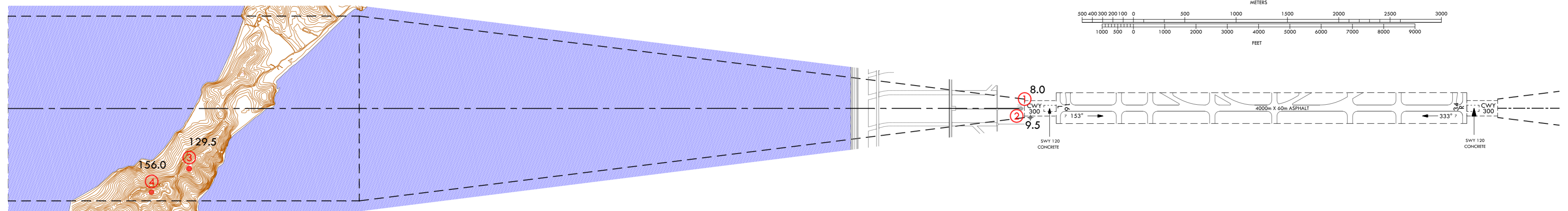
DIMENSIONS AND ELEVATIONS IN METERS

MAGNETIC VARIATION 9° W (2020)



VERTICAL SCALE 1:3000

HORIZONTAL SCALE 1:30000



LEGEND		
ITEM	SYMBOL	
	Plan	Profile
Tree or shrub	✱	Identification number
Pole tower spire antenna etc	○	
Building or large structure	■	
Railroad	—+—+—	
Transmission line or overhead cable	—+—+—	
Peak or Mountain	•	
Terrain penetrating obstacle plane	○	
Stopway(SWY)	▭	
Clearway(CWY)	▭	

OBSTACLES					
NO	COORDINATES(WGS-84)		ELEV(AMSL)	ITEM	NOTE
1	37°28'30.1"N	126°24'48.9"E	8.0	Light	
2	37°28'30.4"N	126°24'48.6"E	9.5	Antenna	
3	37°31'56.0"N	126°21'16.2"E	129.5	Natural High Point	
4	37°32'03.3"N	126°20'56.5"E	156.0	Natural High Point	

ORDER OF ACCURACY

HORIZONTAL 5.0 m
VERTICAL 0.5 m

AMENDMENT RECORD		
NO	DATE	ENTERED BY

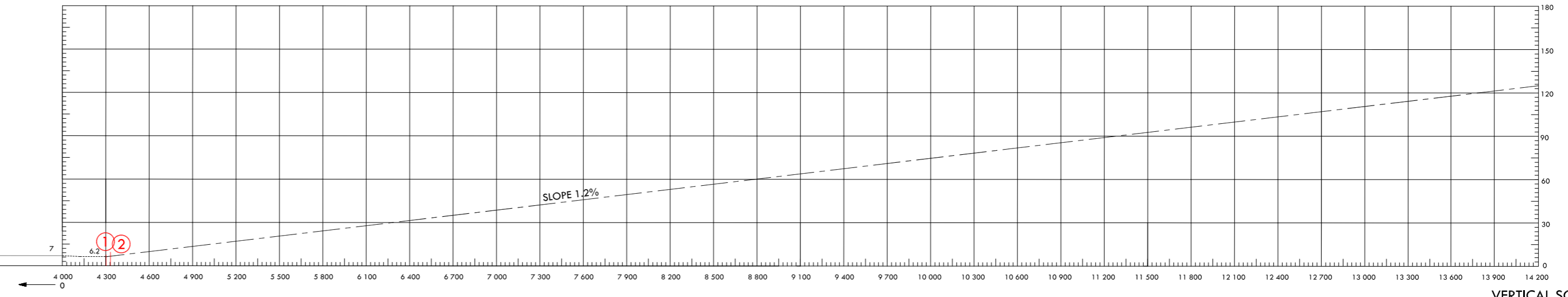
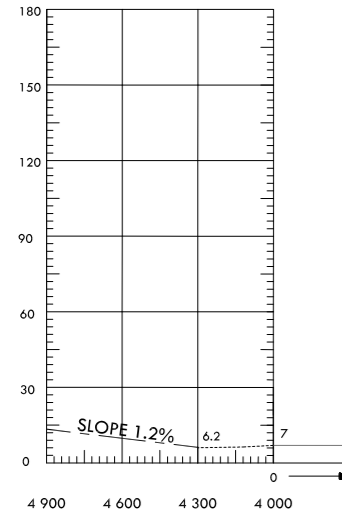
DIMENSIONS AND ELEVATIONS IN METERS

MAGNETIC VARIATION 9° W (2020)

RWY 16L/ 34R

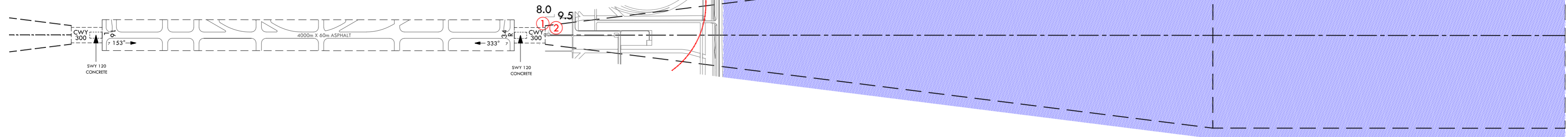
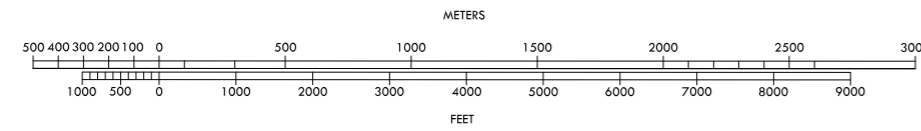
DECLARED DISTANCES

RWY 16L		RWY 34R	
4000	TAKE OFF RUN AVAILABLE	4000	
4300	TAKE OFF DISTANCE AVAILABLE	4300	
4120	ACCELERATE STOP DISTANCE AVAILABLE	4120	
4000	LANDING DISTANCE AVAILABLE	4000	



VERTICAL SCALE 1:3000

HORIZONTAL SCALE 1:30000



ITEM	SYMBOL	
	Plan	Profile
Tree or shrub	*	Identification number
Pole tower spire antenna etc	○	
Building or large structure	■	
Railroad	—+—+—+—	
Transmission line or overhead cable	— — — — —	
Peak or Mountain	▲	
Terrain penetrating obstacle plane	⬢	
Stopway(SWY)	—+—+—+—	
Clearway(CWY)	—+—+—+—	

OBSTACLES					
NO	COORDINATES(WGS-84)		ELEV(AMSL)	ITEM	NOTE
1	37°26'28.3"N	126°26'37.3"E	8.0	Light	
2	37°26'27.9"N	126°26'37.6"E	9.5	Antenna	

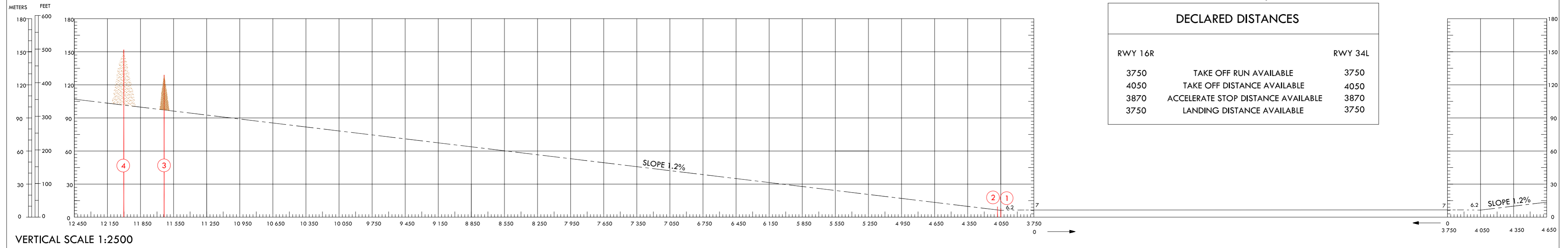
ORDER OF ACCURACY

HORIZONTAL 5.0 m
VERTICAL 0.5 m

AMENDMENT RECORD		
NO	DATE	ENTERED BY

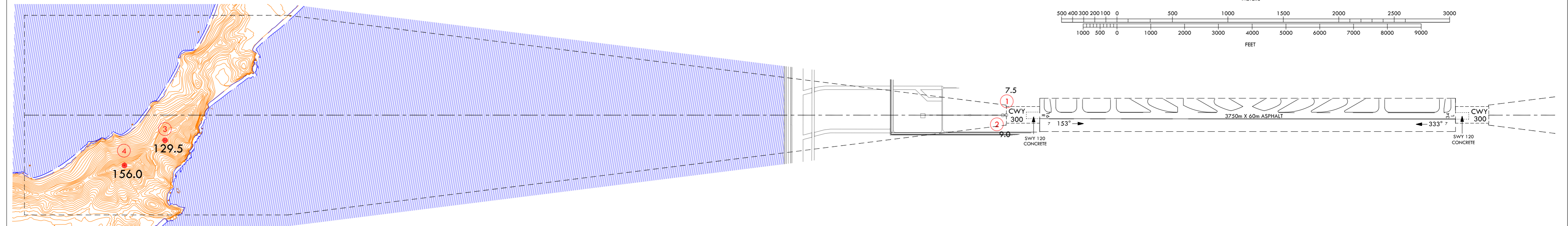
DIMENSIONS AND ELEVATIONS IN METERS

MAGNETIC VARIATION 9° W (2020)



VERTICAL SCALE 1:2500

HORIZONTAL SCALE 1:25000



ITEM	SYMBOL	
	Plan	Profile
Tree or shrub	*	Identification number
Pole tower spire antenna etc	○	
Building or large structure	■	
Railroad	—+—+—	
Transmission line or overhead cable	—+—+—	
Peak or Mountain	●	
Terrain penetrating obstacle plane	⬭	
Stopway(SWY)	⬭	
Clearway(CWY)	⬭	

OBSTACLES					
NO	COORDINATES(WGS-84)		ELEV(AMSL)	ITEM	NOTE
1	37°28'15.7"N	126°24'41.0"E	7.5	Light	
2	37°28'16.0"N	126°24'40.8"E	9.0	Antenna	
3	37°31'56.0"N	126°21'16.2"E	129.5	Natural High Point	
4	37°32'03.3"N	126°20'56.5"E	156.0	Natural High Point	

ORDER OF ACCURACY

HORIZONTAL 5.0 m
VERTICAL 0.5 m

AMENDMENT RECORD		
NO	DATE	ENTERED BY

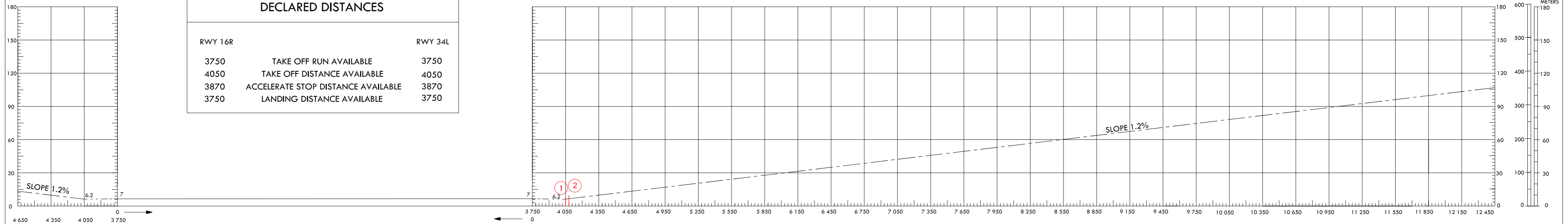
Change : Information of OBST items(landing light → light, mountain → natural high point).

DIMENSIONS AND ELEVATIONS IN METERS

MAGNETIC VARIATION 9° W (2020)

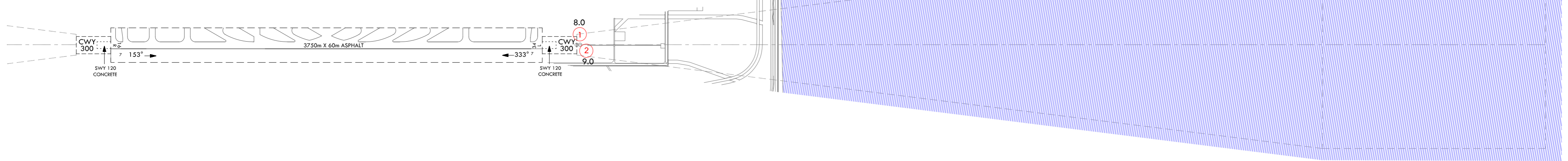
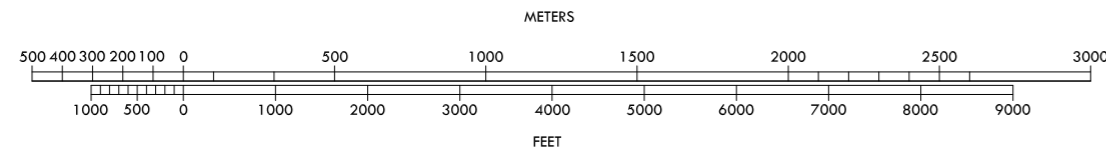
RWY 16R / 34L

DECLARED DISTANCES		
RWY 16R		RWY 34L
3750	TAKE OFF RUN AVAILABLE	3750
4050	TAKE OFF DISTANCE AVAILABLE	4050
3870	ACCELERATE STOP DISTANCE AVAILABLE	3870
3750	LANDING DISTANCE AVAILABLE	3750



VERTICAL SCALE 1:2500

HORIZONTAL SCALE 1:25000



LEGEND		
ITEM	SYMBOL	
	Plan	Profile
Tree or shrub	✱	Identification number
Pole tower spire antenna etc	○	
Building or large structure	■	
Railroad	—+—+—	
Transmission line or overhead cable	—+—+—	
Peak or Mountain	●	
Terrain penetrating obstacle plane	⬭	
Stopway(SWY)	⬭	
Clearway(CWY)	⬭	

OBSTACLES					
NO	COORDINATES(WGS-84)		ELEV(AMSL)	ITEM	NOTE
1	37°26'20.5"N	126°26'23.6"E	8.0	Light	
2	37°26'20.2"N	126°26'23.9"E	9.0	Antenna	

ORDER OF ACCURACY

HORIZONTAL 5.0 m
VERTICAL 0.5 m

AMENDMENT RECORD		
NO	DATE	ENTERED BY